






LEGEND:

Western Corridor

Central Corridor

Existing Bruce Highway

Existing QR Rail

Existing Cane Rail

PRELIMINARY

NOT TO BE USED FOR

CONSTRUCTION PURPOSES

Revisions		Issued By	Date	Microfiled	Associated Job Nos		Survey Data		Scales		HINCHINBROOK SHIRE					ZONES OF INTEREST					Queensland Government	
					Bridges ??		Horiz. Datum	MGA 94 (Zone 55)	0 50 100 150 200m		BRUCE HIGHWAY					TYTO WETLANDS					Department of Transport and Main Roads	
4		Title Block Update	APF	01.09.09			Azimuth Datum	MGA 94 (Zone 55)	1:5000		CTL CHGE 0.000 – ??? (MC??)					LAYOUT SHEET					DTMR Job No. 60/10N/901	
3		As Directed by EBC	ARL	29.06.09	Auxiliary Drg Nos		Height Datum	AHD (Assumed Coordinates)	Dimensions shown in metres except where shown otherwise		Reference Points					Drawing ARL					AECOM Job No. 60050957	
2		As Directed by EBC	ARL	25.06.09	Refer drawings indexes on drgs. SK001 – ???		Survey Books	–	Last modified: 07 Sep 09 - 1345		Preceding RP	Dist. to start of job (km)	From start to end of job	From end to Following RP	Following RP	Checked HXG					Drawing No. PS_PW_SK042 4	
1		For information only	ARL						Through Chainage from Bruce Highway		???	0.000	???	???	???	Design ARL					Series Number ? of ?	
																Design Review					For scheme submitted status refer Drg. No. SK42 ( ? of ? )	
																Date:					For scheme approval status refer Drg. No. ( ? of ? )	
																					R2R_MRR_Sketch_Detail (02/09)	